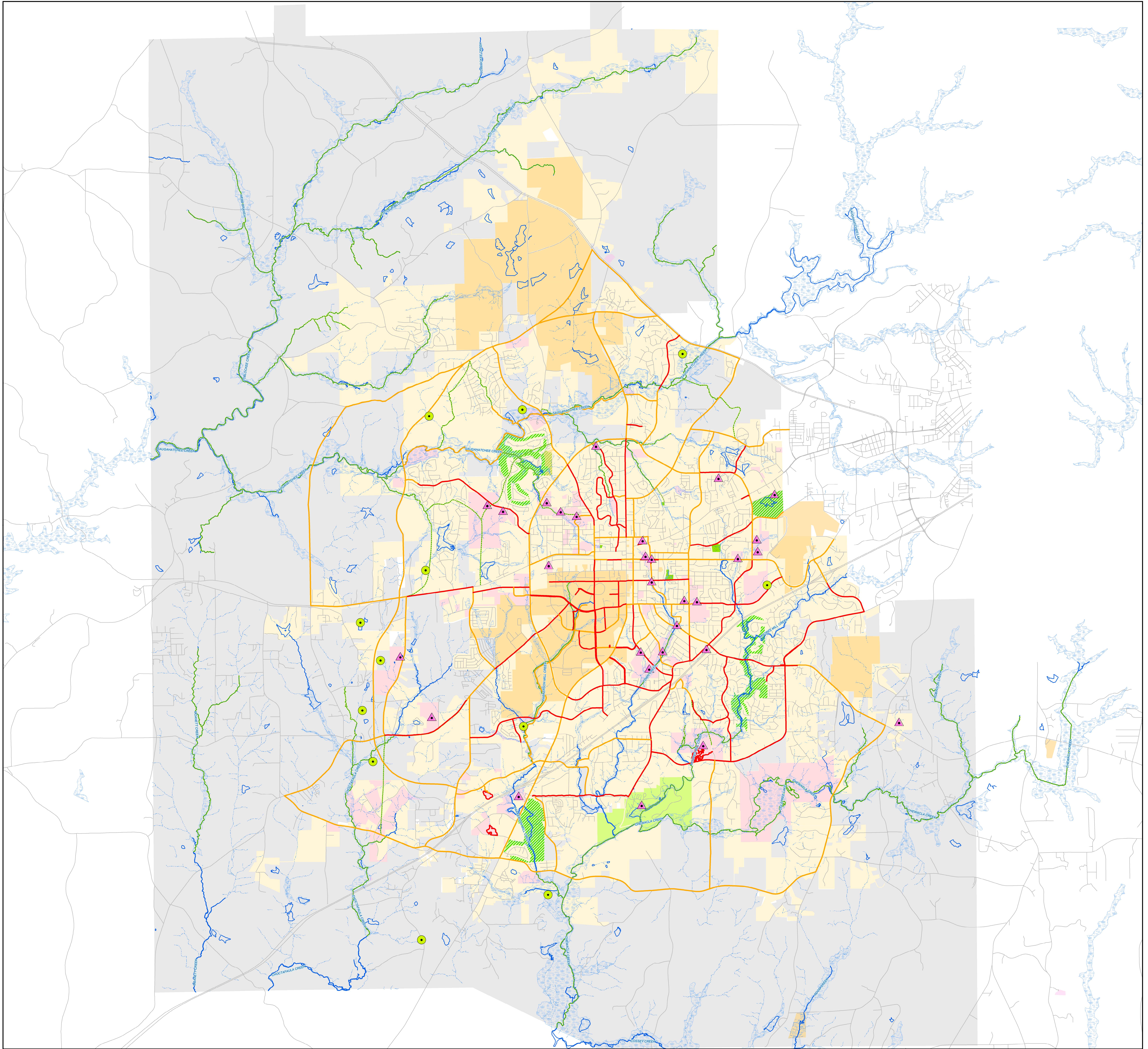
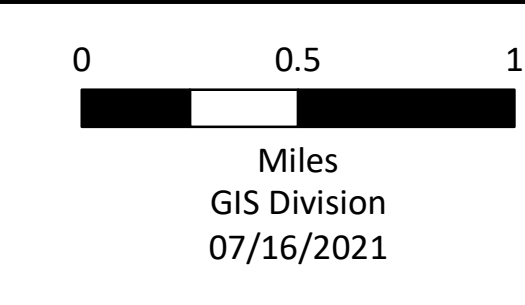



# Greenspace and Greenway Master Plan 2011



- Green Areas
- Future Parks
- Greenways
- Proposed Bike Path
- Minor Streams and Drainage
- Chewacala State Park
- University Property
- ▲ Parks
- Streets
- Existing Bike Path
- Major Streams and Rivers
- Flood Plain
- City Property
- Growth Area



The City of Auburn, Alabama does not guarantee or warrant the accuracy of this map or any information contained herein. Information may contain errors and should be verified by an appropriately qualified, licensed and independent professional.